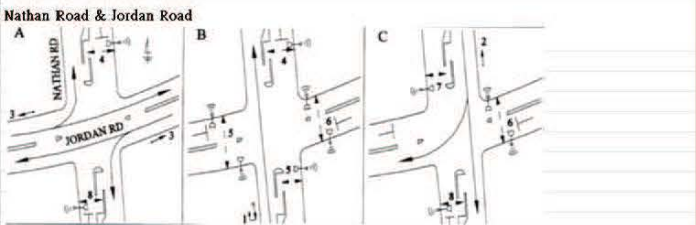
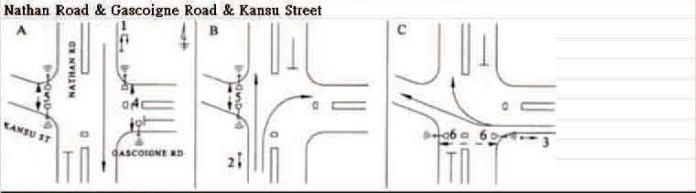
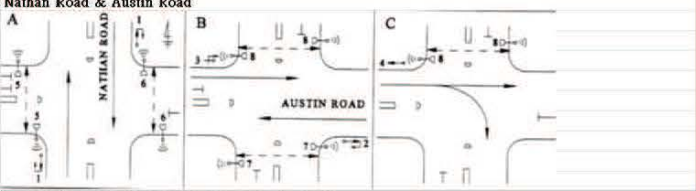

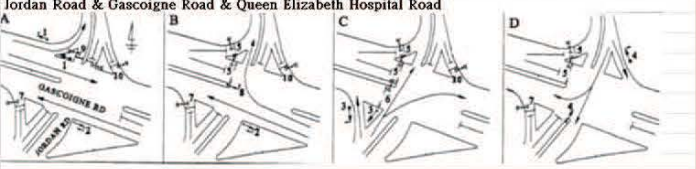
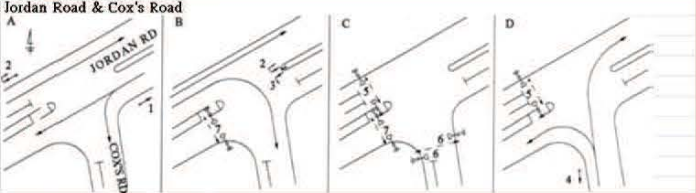
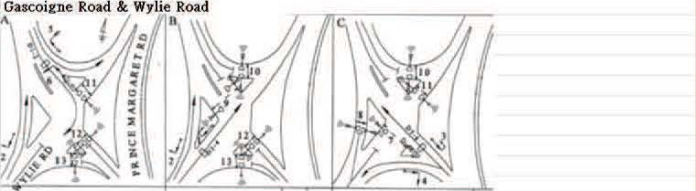


Junction Location & Signal Sequence	Cycle Time	A.M. Peak				P.M. Peak			
		Duration of Stage A	Duration of Stage B	Duration of Stage C	Duration of Stage D	Duration of Stage A	Duration of Stage B	Duration of Stage C	Duration of Stage D
<p>Nathan Road & Jordan Road</p> 	130s	64s	34s	32s	N/A	64s	34s	32s	N/A
<p>Nathan Road & Gascoigne Road & Kansu Street</p> 	120s	39s	41s	40s	N/A	35s	44s	41s	N/A
<p>Nathan Road & Austin Road</p> 	130s	37s	47s	46s	N/A	33s	51s	46s	N/A
<p>Austin Road & Cox's Road & Pine Tree Hill Road</p> 	130s	52s	26s	21s	31s	54s	23s	22s	31s
<p>Austin Road & Chatham Road South & Cheong Wan Road</p> 	130s	34s	39s	44s	13s	32s	44s	39s	15s
<p>Jordan Road & Gascoigne Road & Queen Elizabeth Hospital Road</p> 	130s	27s	18s	64s	21s	27s	18s	64s	21s
<p>Jordan Road & Cox's Road</p> 	130s	33s	46s	20s	31s	33s	46s	20s	31s
<p>Gascoigne Road & Wylie Road</p> 	130s	37s	55s	38s	N/A	29s	68s	33s	N/A